

THE LONDON RESORT

The London Resort Development Consent Order

BC080001

Environmental Statement Volume 3: Figures

Figure 18.2 – Zoning of Kent Project Site (1/2)

Document reference: 6.3.18.2

Revision: 00

December 2020

Planning Act 2008

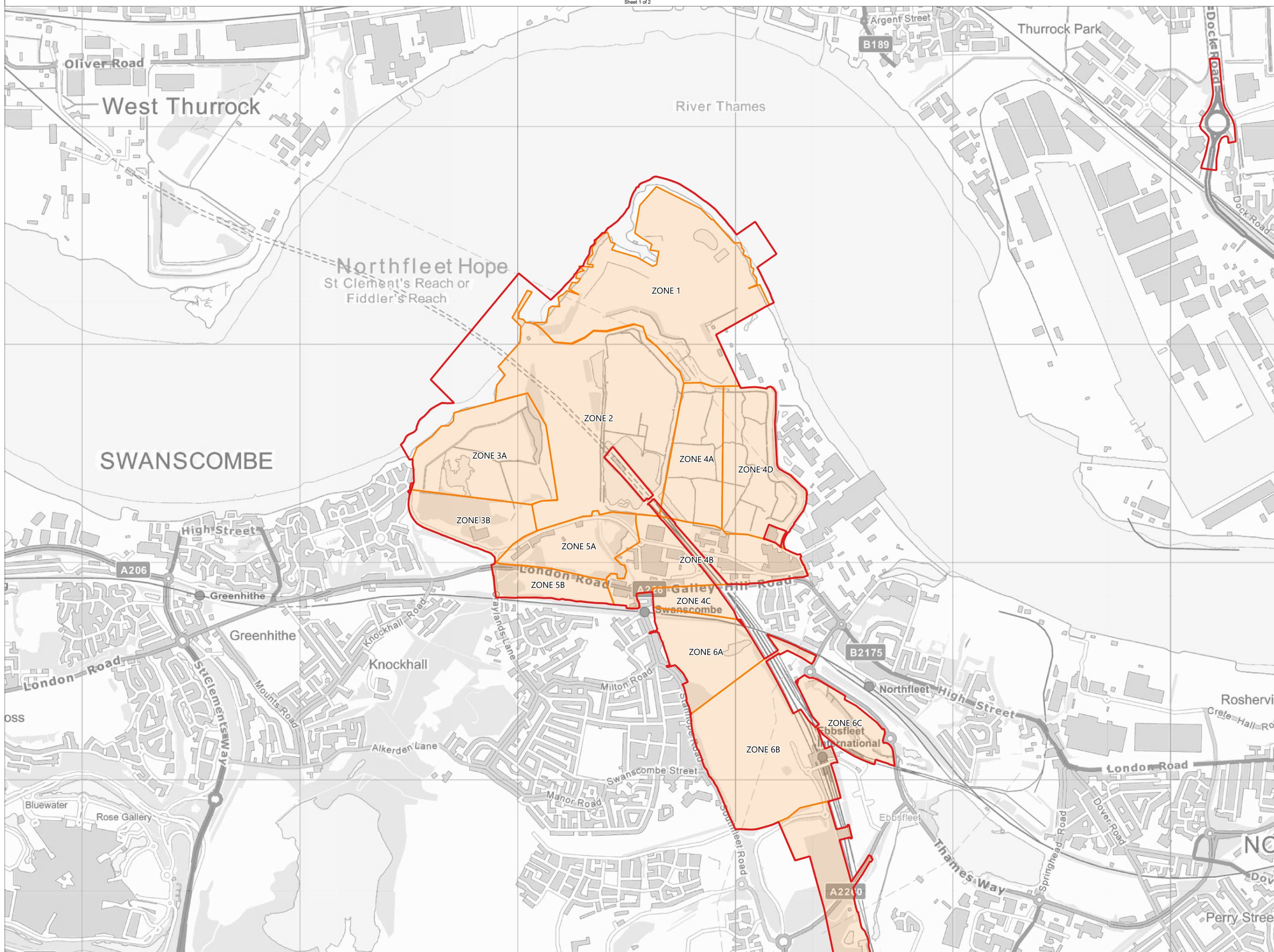
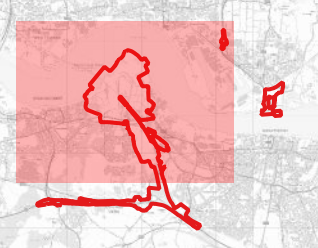
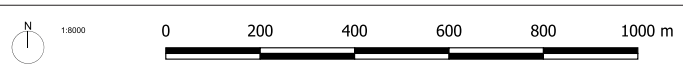
The Infrastructure Planning (Applications: Prescribed Forms and Procedure) Regulations 2009

Regulation 5(2)(a)

The Infrastructure Planning (Environmental Impact Assessment) Regulations 2017

Regulation 12(1)

[This page is intentionally left blank]



Legend

- DCO Order Limits
- Kent Project Site Zones

BURO HAPOLD

Project: The London Resort | Project No.: 0042936

Disclaimer: Do not scale from this drawing. Check all dimensions on site before fabrication or setting out. This document is copyright and may not be reproduced without permission of the owner.

REPRODUCED FROM ORDNANCE SURVEY MAPS. BY PERMISSION OF THE ORDNANCE SURVEY ON BEHALF OF THE CONTROLLER OF HER MAJESTY'S STATIONARY OFFICE, CROWN COPYRIGHT ORDNANCE

© CROWN COPYRIGHT AND DATABASE RIGHT 2020
© LOCAL GOVERNMENT INFORMATION HOUSE LIMITED
COPYRIGHT AND DATABASE RIGHTS 2020

Rev	Reason for Issue	Date	Drw	Chk
P01	Issue for consultation	23/10/20	NS	HM

THE LONDON RESORT DEVELOPMENT CONSENT ORDER
Zoning of Kent Project Site

Sheet 1 of 2

Application Number: **BC080001**

Drawing Reference: **LR-DG-BUR-DCP-170.0 / Figure 18.2**

Scale: **1:8000 @ A1** | Sheet: **1 of 2** | Revision: **P01**